



## NOTICE REGARDING COVENANTS AND/OR RESTRICTIONS

The following Covenants and/or Restrictions are added as a courtesy only and are NOT WARRANTED by the property owner, their broker or agent as to completeness, accuracy, currency, or enforceability. Any interested buyer prospect is urged as part of their due diligence to contact the relevant Community Association or developer to determine for themselves what covenants and/or restrictions currently apply, how long they may remain in force, and if any changes or amendments may be currently under consideration. Additionally, or alternatively, one may wish to consider hiring an attorney to conduct this search for them and provide advice as needed.

UNION COUNTY, GEORGIA  
CLERK'S OFFICE SUPERIOR COURT  
FILED FOR RECORD AT 2:25 P  
June 27, 2013, RECORDED  
DEED BOOK 945 PAGE 459-477

*Judy L. Odum*  
Superior Court Clerk

**AMENDED AND RESTATED  
DECLARATION OF CONVENANTS, RESTRICTIONS, PROPERTY OWNERS  
ASSOCIATION AND LIMITATIONS RUNNING WITH THE LAND  
FOR RIVERSIDE ON LAKE NOTTELY SUBDIVISION**

THIS AMENDED AND RESTATED DECLARATION OF CONVENANTS, RESTRICTIONS, PROPERTY OWNERS ASSOCIATION AND LIMITATIONS FOR RIVERSIDE ON LAKE NOTTELY SUBDIVISION, made and published this 21 day of June, 2013 by LN ACQUISITIONS, LLC (hereinafter, "Declarant"), hereafter referred to together with its successors-in-title who come to stand in the same relation to the property as its predecessor did as "Declarant".

WHEREAS, it is the intent of Declarant that the provisions contained in the Declaration of Master Covenants, Conditions and Restrictions recorded in Deed Book 706, Pages 142-146, as amended in Deed Book 710, Page 361, Union County, Georgia records and as recorded in Deed Book 760, Pages 128-131 as amended in Deed Book 763, Page 700, Union County, Georgia records shall be deleted in their entirety and in lieu thereof, this amended and restated declaration shall apply.

WHEREAS, it is the intent of Declarant to establish a general plan and uniform scheme of development and improvement of the upon referenced property; and

WHEREAS, Declarant wishes to provide for the preservation and enhancement of property values, amenities and opportunity within the property in order to contribute to the personal and general health, safety and welfare of the property Owners and residents therein and do maintain the land and improvements therein, and to this end wish to subject the Property to the covenants, restrictions, Owners association, easements, reservations, assessments, charges, liens and other provisions hereinafter set forth;

NOW THEREFORE, for and in consideration of the premises and of the benefits to be derived by Riverside on Lake Nottely Subdivision and each and every subsequent Owner of any of the parcels and numbered lots in said development, Declarant does hereby set up, establish, promulgate and declare the following to apply to all of said parcels, numbered lots and to all persons owning said parcels or numbered lots or any of them, hereafter. These covenants shall become effective immediately and run with the land and shall be binding on all persons claiming under and through LN ACQUISITIONS, LLC, their heirs, successors, successor-in-title and assigns, and Riverside on Lake Nottely Subdivision, to-wit:

**ARTICLE ONE  
DEFINITIONS**

The following terms, as used in this Declaration, shall have the following meanings:

- 1.1 DECLARANT shall mean LN ACQUISITIONS, LLC, its heirs, successors and assigns.
- 1.2 PARCEL AND LOT shall mean and refer to any platted subdivision lot or to any parcel in the Property described the plat of survey referenced herein and as

specified in Exhibit "A" hereof.

- 1.3 OWNER shall mean and refer to the record Owner, whether one or more persons or entities, of any Lot or parcel which is a part of this declaration, including contract sellers and Declarant. Owner shall not include a mortgage holder unless and until such mortgage holder has acquired title pursuant to foreclosure or any proceeding in lieu of foreclosure.
- 1.4 ASSOCIATION shall mean and refer to Riverside on Lake Nottely Property Owners Association, Inc., its successors and assigns.
- 1.5 BOARD shall mean and refer to the Board of Directors of Riverside on Lake Nottely Property Owners Association, Inc., its successors and assigns.
- 1.6 PROPERTY shall mean that real estate which is submitted to this Declaration as described on the plats of survey above referenced and as specified in Exhibit "A" hereof.
- 1.7 COMMON PROPERTY shall mean any and all real and personal property and easements and other interests therein, together with any facilities and improvements located thereon, now owned by the Declarant and hereafter owned by the Association for the common use and enjoyment of the Owners, including, without limitation, all of which are located at or upon the Property. Common property includes but is not limited to the portions of the property described as roads, access easements, and Common Area as shown on that certain plat of survey as recorded in Plat Book 59, Page 245-250, Plat Book 59, Page 270 and Plat Book 61 Pages 22-28, Union County records.
- 1.8 ADDITIONAL PROPERTY shall mean all that property and any as may be adjacent to or contiguous with the Exhibit "A" Property (or Property made a part of Riverside on Lake Nottely) which may be added to the Riverside at Lake Nottely community in accordance with the terms of this Declaration. Property shall be deemed to be adjacent to or contiguous with property made a part of Riverside on Lake Nottely if it physically connects to such property, at any point, or if it is separated only by a road, public or private, or water course, including any river, creek or lake.
- 1.9 DEVELOPER shall mean LN ACQUISITIONS, LLC, its heirs and assigns.
- 1.10 LODGE shall mean and refer to the clubhouse which is called Riverside Mountain Lodge and any future establishments constructed for the use of all property owners.

**ARTICLE TWO  
PROPERTY SUBJECT TO THIS DECLARATION**

- 2.1 EXISTING PROPERTY. The initial property subject to this Declaration upon the recordation hereof in the county public records, are the Property, said property being described on the plat of survey referenced herein and as specified in Exhibit "A" hereof.

**ARTICLE THREE  
USE RESTRICTIONS**

- 3.1 SUBDIVISION OF LOTS. No Lot shall be subdivided after conveyed by Declarant.
- 3.2 COMMERCIAL ACTIVITY. No Lot can be used for any commercial activity or

business. This does not include the home being used as a rental property as set forth in Section 3.26 below.

- 3.3 CONSTRUCTION OF HOMES. All homes and buildings must be completed within twelve (12) months from the date construction begins.
- 3.4 DETACHED BUILDINGS. Detached garages will be permitted.
- 3.5 FENCES. Fences must be constructed of only wood products and must be approved by the Riverside on Lake Nottely Property Owners Association, Inc.
- 3.6 LANDSCAPING. All residents must do a reasonable amount of landscaping. The reasonableness of the amount of landscaping done is to be determined by the Riverside on Lake Nottely Property Owners Association, Inc. Each lot shall be maintained in a neat and attractive condition including but not limited to mowing and/or weed eating so as not to become an eyesore to adjoining lots.
- 3.7 PONDS AND WATER FLOW. No building of ponds, redirection or restriction of water flow in any creek, stream, branch, or spring is permitted. Maintenance of existing ponds, creeks, streams, branches, or springs is allowed.
- 3.8 LAND DISTURBING ACTIVITIES. No mining, quarrying, drilling, or other such land disturbing activities shall be permitted on any portion of said property, provided, however, land disturbing activities as necessary for construction of road, trails, utility lines, house sites, driveways, septic tanks and drain fields shall be permitted so long as all disturbances for any and all such land disturbing activities are done in an environmentally sound manner with minimal impact on the sensitive water environment and resources including but not limited to a) the construction and maintenance of all sedimentation fences, etc. necessary to prevent all sedimentation, siltation, erosion, etc. from entering into the said streams, branches and/or springs and b) taking all steps necessary to prevent chemicals and/or other pollutants from entering into the said streams and/or branches.
- 3.9 CUTTING OF TREES. Lot Owners shall make every effort to maintain as much of the natural tree canopy as possible. Cutting for views must be approved by the Declarant or the Association and Owners may only remove ten percent (10%) of the trees, greater than six (6) inches in diameter on the Lot without the prior written consent of the Association. Furthermore, no tree with a diameter of ten (10) inches or larger may be removed without the consent of the Association. All trees cut down must be entirely removed from property.
- 3.10 ANTENNAS AND SATELLITE DISHES. No large antenna or satellite dishes of more than eighteen (18) inches in diameter are permitted.
- 3.11 EROSION CONTROL. Owners must construct erosion control methods such as siltation fences and/or screens, etc. during the home building process.
- 3.12 NOISES. No loud or obnoxious noise, including but not limited to, incessant dog barking, shall be permitted.
- 3.13 ADVERTISING. No advertising is allowed on any Lot, except if a Lot is for sale it may be advertised as such. No sales signs may be placed on a Lot until such time as more than eighty percent (80%) of Lots have been sold by Declarant, or until such time as Declarant turns over control of the Association, or five (5) years from the recording of this Declaration, whichever is earliest.
- 3.14 PROPANE TANKS. All propane tanks shall be placed underground.
- 3.15 SEWAGE DISPOSAL. All septic systems shall be approved by the Union County



Health Department or its respective governing agent prior to construction.

- 3.16 TEMPORARY STRUCTURES. No structure of a temporary character, such as a basement, trailer, tent, shed, shack, garage, barn or other outbuilding will be used on any Lot at any time as a residence whether temporarily or permanently. Provided, however, that this paragraph shall not be deemed or construed to prevent the use of temporary construction, shed, or trailer during the period of actual construction of any residential structure on the such property, or the use of adequate sanitary toilet facilities for workmen which may be provided during such construction. All temporary structures shall be removed upon occupancy of the primary dwelling. No outbuilding, garage, shed, shack tent, trailer or temporary building of any kind shall be erected prior to commencement of the construction process.
- 3.17 MANUFACTURED HOME OR MOBILE HOME: No manufactured home or mobile home of any type shall be used or located on any Lot at any time whether temporarily or permanently.
- 3.18 RESIDENTIAL USE. There shall be only one single family, private, residential dwelling per parcel or Lot. No further subdivision of parcels or Lots shall be allowed. No residence may be used as a school, church, kindergarten, or business/commercial enterprise of any type and no such activity shall take place on any parcel or Lot whether temporarily or permanently. This does not include the home being used as rental property; however, the minimum rental period shall be no less than a seven (7) day period as set forth in Section 3.26. No accumulation of discarded personal effects, debris, waste or garbage shall be permitted on any Lot at any time.
- 3.19 CLOTHESLINES. No clotheslines or outside drying area shall be located on any parcel or Lot.
- 3.20 GARBAGE AND TRASH CONTAINERS. No parcel or Lot shall be used or maintained as a dumping ground for rubbish, trash, or other waste. All trash, garbage and other waste shall be kept in sanitary containers except as required during trash connection.
- 3.21 PETS. No animals, livestock (including Vietnamese potbellied pigs), cattle, horses, goats or poultry shall be raised, bred, kept or maintained on any parcel or Lot, except that dogs, cats, or other ordinary household pets may be kept, provided that they are not kept, bred or maintained for commercial purposes. No pet shall be permitted outside the boundaries of the Owner's Lot unless accompanied by their owners and all dogs must be on a leash.
- 3.22 RECREATIONAL VEHICLES. No recreational vehicle shall be used on a Lot as temporary or permanent residence, nor shall recreational vehicles be parked on subdivision roads within the development; however, recreational vehicles may be parked on said lots provided that they are enclosed with a structure that has the same siding as the house located on the Lot. Professionally "state licensed" RV's shall be allowed on Lots up to three (3) consecutive days during a thirty (30) day period, however, concrete pads or temporary power poles shall not be permitted.
- 3.23 NUISANCES. No Lot shall be used in whole or in part for any illegal activity or for the storage of rubbish of any character whatsoever or for the storage of any property or thing that will cause such Lot to appear in any unclean or untidy condition or that will be obnoxious to the eye; nor shall any substance, thing, or material be kept upon any Lot that will emit foul or obnoxious odors or that will cause any noise that will or might disturb the peace, quiet, comfort, or serenity of the occupants of surrounding property.

- (a) No automobiles, trucks, or other motor vehicles without a current year license tag may be placed or allowed to remain on the property.
  - (b) No trail bikes, three and/or multi wheelers, dune buggies, or other externally mounted engine vehicles shall be permitted in the development, including the Common Property, except for ingress and egress. Golf carts shall be permitted. All such vehicles shall be properly muffled so as not to disturb occupants of the surrounding property.
- 3.24 TOWERS. No towers, of any kind, shall be erected.
  - 3.25 OUTDOOR LIGHTING. No flood lights or external lighting illuminating roadways or adjoining property shall be permitted.
  - 3.26 LEASES. All leases of any property must be for at least seven (7) days in duration unless a lease for a shorter amount of time is approved by the Association and all leases must be in writing. Under no circumstances may a lease be made for an outbuilding or guest quarters. Any usage of outbuilding or guest quarters must be as part of a lease of the entire property under the terms herein.
  - 3.27 BOATS, CAMPERS AND TRAILERS. All boat and trailers, campers, and utility trailers which are left on a Lot for more than two weeks a year must be in an enclosed building.
  - 3.28 COMMON PROPERTY/COMMON AREA. There shall be no obstruction of the Common Area, nor shall anything be kept, parked or stored on any part of the Common Area without prior written Board consent, except as specifically provided herein. This includes, but is not limited to, parking in any of the roadways or streets that serve the subdivision, or the cul-de-sacs, or the common areas.
    - 3.28.1 Neither the Declarant nor the Association shall be liable for any damage or injury resulting from such use of the Common Area to the extent permitted by law.
  - 3.29 USE OF THE LODGE. The Riverside Mountain Lodge is open to all lot owners for use on a temporary basis, by reservation only, with some restrictions to protect the property and Declarant and the association's liabilities. Property Owners use of the lodge shall be in accordance with the published regulations and shall be responsible for the conduct of all guests.
    - 3.29.1 Neither the Declarant nor the Association shall be liable for any damage or injury resulting from such use of the Lodge to the extent permitted by law.
  - 3.30 WATER EASEMENT. There will be a perpetual easement that will run along the water lots from lot 51 through 140, from the center of the creek to the rested vegetation, to allow property owners the enjoyment of canoeing or kayaking the river.

**ARTICLE FOUR  
BUILDING REQUIREMENTS**

- 4.1 MINIMUM BUILDING REQUIREMENTS. The following shall be minimum requirements for construction of any improvement on any Lot.
  - 4.1.1 Dwelling Size. Each home shall contain a minimum footprint of 1,400 square feet. The calculation of square footage of floor area living space shall not include: garages, basements, covered walks, open and/or screened porches, patios, terraces, pool area or other similar areas. Square footage

measurements shall be taken from the outside exterior walls of dwellings. However, Declarant reserves the right to provide variances to this provision as might be deemed necessary and allowable by law. Once Declarant turns this authority over to the Association, or otherwise no longer has the authority to grant a variance under this paragraph, the Association shall have the right to provide variances to this provision as might be deemed necessary and allowable by law.

- 4.1.2 Miscellaneous Controls. All roofs on homes shall have at least a 6:12 pitch. Flat roofs shall be permitted *only* over porch and deck areas. Standing seam metal roofs are permitted. There shall be no window air conditioning units. No lattice will be allowed on houses. No exposed concrete or block walls are permitted. No vinyl siding is permitted.
  - 4.1.3 Driveways. All driveways and parking areas shall have a hard surface constructed of either concrete, stone pavers or asphalt. Front facing garages are discouraged.
  - 4.1.4 Buildings Location. All buildings must meet local building codes and setback requirements. In the event that there are no building codes for the area, the Southern Building Code will apply.
  - 4.1.5 Staining and Painting. Staining and/or painting of all exterior surfaces of improvements shall be adequately done by Owner as needed or at least once every ten (10) years. Log homes shall be stained every three (3) years.
  - 4.1.6 Utility Lines. All utility lines (including electrical, telephone and cable TV lines) shall be placed underground.
  - 4.1.7 Signs. No signs of any type shall be displayed to public view on any portion of said property except one (1) sign advertising the property for sale and as provided for in this declaration, or a temporary builder sign or one sign identifying the residence by Owner's name and its Emergency 911 address. All such signs shall be professionally lettered and neatly installed.
  - 4.1.8 Property Appearance. The Owner of each Lot (whether vacant or occupied) in the subdivision shall maintain the Lot in a neat and attractive condition.
  - 4.1.9 Garages. No front loading garages will be permitted unless pre-approved by the Architectural Control Committee. Variances shall be granted as the terrain the land dictates.
  - 4.2.0 Log Homes. Log homes shall be permitted.
  - 4.2.1 System Built Homes. System Built Homes are not permitted unless prior approval is obtained from the Architectural Control Committee.
- 4.2 PARCEL OR LOT SIZE. Notwithstanding other provisions of these covenants Declarant shall have the right to combine any lots or parcels, or portions of lots or parcels into other lots that are a part of this subdivision, in effect changing the boundary line of the lots, or allow additional land adjacent to the subdivision to be combined into a Lot or lots that are in this subdivision, so long as the number of resulting lots is no more than shown on the Final Survey for Riverfront on the Nottely River Subdivision and so long as the Lot size meets local building requirements. Furthermore, Declarant shall have the right to allow others this variance for up to five (5) years from the date of these covenants provided Declarant still owns at least one Lot in this subdivision at the time it grants the

variance. However, other than the above exception for Declarant, no residential parcel or Lot shall be subdivided into smaller tracts than the original tract size as shown on the above referenced plats of survey. The Association does not have any authority to grant variances under this paragraph.

4.3 ARCHITECTURAL AND BUILDING CONTROLS. With the specific exception of Declarant, all building plans with regard to exterior color and overall aesthetic appeal must be approved by the Declarant for ten (10) years from the date of these covenants provided Declarant still owns a Lot in this subdivision or until Declarant turns this authority over to the Association at an earlier time, at Declarant's sole discretion. Once Declarant no longer has the authority to approve building plans pursuant to this paragraph they must be approved by a two-thirds vote of the Board of Directors for the Property Owners Association with regard to exterior color and overall aesthetic appeal. It is the aesthetic goal of this development that all improvements shall be uniform in appearance. All construction shall be in compliance with state and local building codes at all times. In the event that there are no building codes for the area, the Southern Building Code shall apply.

4.3.1 The standard for approval of building plans shall include, but not be limited to: (a) aesthetic consideration; (b) materials to be used; (c) compliance with the standards then in effect at the Property and widely adopted (the "Community-Wide Standard"), this Declaration, or the design standards which may be adopted by the Board or Architecture Control Committee (ACC); (d) harmony with the external design of the existing buildings, lots and structures, and the location in relation to surrounding structures and topography; and (e) any other matter deemed to be relevant or appropriate by the Board or ACC.

(a) The Declarant or ACC shall have sole authority to approve or disapprove construction plans.

4.3.2 Applications for approval of any such plans shall be in writing to the Board. If the Board or its designated representative fails to approve or to disapprove such application within twenty one (21) days after the application and such information as the Board may reasonably require shall have been submitted, its approval will not be required and subparagraph will be deemed complied with; provided, however, even if the requirements of this subparagraph are satisfied, nothing herein shall authorize anyone to construct or maintain any structure or improvement that is otherwise in violation of the Declaration, the By-Laws, the design standards, the Association's rules and regulations, or applicable zoning ordinances.

(a) For so long as Declarant shall hold for sale in the ordinary course of business a Lot in Riverside on Lake Nottely Subdivision, Declarant shall not be required to submit any plans for approval. However, Declarant must abide by the limitations, controls and restrictions of these Declarations.

4.3.3 Limitation of Liability. Review and approval of any application pursuant to this Paragraph may be made on any basis, including solely the basis of aesthetic considerations, and the Board shall bear any responsibility for ensuring the design, quality, structural integrity or soundness of approved construction or modifications, nor for ensuring compliance with building codes, zoning regulations and other governmental requirements. Neither the Association, the Board, the Declarant nor member of any of the foregoing shall be held liable for any injury, damages or loss arising out of the manner, design or quality of approved construction on or modifications to any Lot.



- 4.3.4 Enforcement. The Board shall have the authority and standing, on behalf of the Association, to impose reasonable fines and to pursue all legal and equitable remedies available to enforce the provisions of this Paragraph and its decisions.

**ARTICLE FIVE  
MAINTENANCE OF ROADWAY, IMPROVEMENTS,  
COMMON PROPERTY AND LODGE**

- 5.1 Declarant shall maintain the roads within the Property until he deeds the roads to the Association or deeds them to the county (all such roads collectively referred to herein as the "Private Road"). Until such time, if ever, as the Private Road is dedicated to and unconditionally accepted by the appropriate governmental authorities, each of the Owners covenant and agrees to participate and cooperate, on a pro rata basis, in the repair, replacement, maintenance and operation of the Private Road and to maintain all slopes or other supports on all lots for purposes of providing lateral support to the Private Road including, but not limited to, costs and expenses. It is expressly acknowledged and understood by the Owners that damage to the subdivision road caused directly by any construction by or other activities of a particular Owner shall be the responsibility of said Owner to repair. Said damage shall include, but not be limited to, that damage caused by irresponsible use of and/or loading on said road during adverse conditions. Declarant must deed these roads to county or Association before Declarant sells the last Lot he owns in the subdivision; provided, however, nothing shall prevent Declarant from deeding the roads at an earlier time at Declarant's sole discretion.
- 5.1.1 Upon approval of the Board of building plans submitted to it, pursuant to section 4.3 above, there will be due a two thousand dollars (\$2,000) impact fee, from each Lot Owner, for maintenance and road improvement, for so long as the roads are privately maintained and not county roads. Any approval given shall be contingent upon receipt of this fee, whether specified or not in said approval. This fee shall be paid to Riverside on Lake Nottely Property Owners Association, Inc. before any construction on said site shall begin. If the Lot Owner fails to pay this fee before construction begins, the Board may file a lien against his property, withdraw any prior approval given, or any other remedies available at law or in equity.
- 5.1.2 So long as Declarant is responsible for maintaining the subdivision roads, the above impact fee shall be paid to Declarant. Declarant shall keep this money in an escrow account, and keep an accurate accounting of how this money was used for road maintenance. Any money in this escrow account for road development shall, upon Declarant relinquishing this responsibility to the Association, be turned over to the Association. However, if subdivision roads are dedicated or deeded to the county, any money in the escrow account for road maintenance shall be prorated between the Owners, one share per Lot owned.
- 5.2 RESPONSIBILITY. Owners shall be solely responsible for any repairs, and costs of such repair, for the acts of their guests, invitees, agents or family members for damage to the private roads caused by gross negligence, intentional misfeasance of usage of the Private Road in a manner not constituting reasonable, ordinary, everyday or typical use of the Private Road. All such repair shall be completed in a timely and workmanlike manner.
- 5.3 MAINTENANCE OF COMMON PROPERTY/AREA. Declarant shall maintain and keep in good repair the Common Area until he deeds the common area to the Association, pursuant to paragraph 7.4 below, at which time the Association shall take title to said property. Thereafter, the Association shall maintain and keep in

good repair the Common Property. This maintenance shall include, without limitation, maintenance, repair, and replacement subject to any insurance then in effect, of all landscaping grass areas, paving, and other improvements, if any, situated on the Common Property.

- 5.4 MAINTENANCE OF LODGE. Declarant shall maintain and keep in good repair the Riverfront Mountain Lodge until he deeds the Lodge to the Association, pursuant to paragraph 7.4 below, at which time the Association shall take title to said property. Thereafter, the Association shall maintain and keep in good repair the Lodge. This maintenance shall include, without limitation, maintenance, repair, and replacement subject to any insurance then in effect, of all landscaping grass areas, paving, and other improvements, if any, situated on the property of the Lodge.

#### **ARTICLE SIX EASEMENTS**

- 6.1 EASEMENT GRANTS. The following easements are hereby granted and/or reserved over, across, and through the property.
- 6.1.2 ROAD INGRESS AND EGRESS. There is hereby granted to all subdivision parcel or Lot Owners, their heirs, successors, and assigns, and to all Owners of the limited common area, their heirs, successors, and assigns, a reciprocal easement for ingress and egress across all roadways contained in the subdivision as well as access from the public roads to the subdivision roads.
- 6.1.3 PUBLIC EASEMENTS. Fire, police, health, sanitation, medical, ambulance and other public service personnel and their vehicles have a perpetual, non-exclusive easement of ingress and egress over and across all roadways contained in the subdivision for the performance of their respective duties.
- 6.1.4 GATED ENTRANCE. Riverside on Lake Nottely Subdivision will have a gate across the entrance to the subdivision. Such gate and its use shall be governed by the Property Owners Association, Inc., and said gate shall not inhibit, in any way, the peaceful and unfettered enjoyment of the easements described herein.
- 6.1.5 UTILITY EASEMENTS. Declarant does hereby establish for the benefit of, and grant and convey to, the Owner of each Lot, a perpetual, nonexclusive easement appurtenant to each of the other Lots for the purpose of construction, installation, maintenance, repair, replacement, renewing, connecting into and use by such Owner of gas, telephone, power, water, sanitary or other utility lines serving any portion of a Lot within five (5) feet of the boundary line(s) of any Lot(s), provided there are no buildings or structures constructed in such areas. All such utility lines shall be installed and maintained below the ground level or surface of the Lots (except for such parts thereof that cannot be and are not customarily placed below the surface, such as transformers and control panels, which shall be placed in such location as approved by the Owner of the affected Lot).

#### **ARTICLE SEVEN RIVERSIDE ON LAKE NOTTELY SUBDIVISION PROPERTY OWNERS ASSOCIATION**

- 7.1 MEMBERSHIP. All parcel or Lot Owners become members of the RIVERSIDE ON LAKE NOTTELY PROPERTY OWNERS ASSOCIATION, INC.,

(Association) at time of closing. Each parcel or Lot shall enjoy one (1) vote only regardless of whether the parcel or Lot is owned by multiple titleholders owning jointly. The Declarant and its successors are all members of the Association until all lots are sold. The Association, acting through its Board of Directors shall have the rights and authority as set forth in the Declaration and in the By-Laws, to be adopted by the Declarant or the Association as set forth herein.

- 7.2 CONTROL BY DEVELOPER. Declarant may relinquish control of the Association in Declarant's sole discretion. Members of the Association, including Declarant after control is relinquished, are entitled to one vote per Lot owned. Declarant may establish by a separate document rules governing the affairs of the association. Once Declarant has relinquished control, the Riverside on Lake Nottely Property Owner's Association may amend those rules by a seventy five percent (75%) approval.
- 7.3 MEETING. An Association meeting shall be called and convened each year at some time during the first two weeks of August after Declarant has relinquished control of the Association. Declarant, or an assigned representative, shall preside as temporary chairman at the first Association meeting and shall serve as the Board of Directors until such time as the Declarant no longer has control or has relinquished control, at which time a special meeting shall be called and a new Board of Directors shall be elected. Written notice of any meeting called shall be sent to all Association members not less than thirty (30) days or more than sixty (60) days in advance of the meeting. At the meetings the presence of members either in person or by proxies entitled to cast thirty percent (30%) of all votes shall constitute a quorum.
- (a) The acts approved by a majority of those present at a meeting either in person or by proxies at which a quorum is present shall constitute the acts of the members, except when approval by a greater number of members is required by the Declaration or By-Laws.
- 7.4 OWNERSHIP OF COMMON PROPERTY AND LODGE. The roadways and Common Property shall be conveyed to the Association at any time Declarant desires, but in any event before Declarant sells the last Lot he owns in this subdivision. The Lodge shall be conveyed to the Association at any time Declarant desires, and Declarant reserves the right to maintain possession and operation of the Lodge even after all lots have sold.
- 7.5 ASSESSMENTS. The initial assessments shall be three hundred dollars (\$300.00) per Lot, per year, except no assessments is due on any Lot owned by Declarant until Declarant sells said Lot.
- (a) The Owners, including Declarant, of each parcel or Lot owned within the Property by acceptance of a deed therefore, hereby covenants, whether or not it shall be so expressed in such deed, and is deemed to covenant and agree to pay the Association annual assessments and special assessments subject to the terms of this paragraph.
- (b) Declarant and later the Association shall keep this money in an escrow account, and keep an accurate accounting of how this money was used. Any money in this escrow account upon Declarant relinquishing this responsibility to the Association shall be turned over to the Association.
- (c) The annual and special assessments, together with interest costs and reasonable attorney's fees shall be a charge on the land and shall be a continuing lien upon the property against which each such assessment is made. Each such assessment, together with interest, costs, and reasonable attorney's fees, shall also be the personal obligation of the person who is the Owner of such property



at the time when the assessment fell due. The personal obligation for delinquent assessments shall also pass to his successors in title, provided the Association has caused a claim of lien to be recorded in the Public Records of Union County giving notice to all persons that the Association is asserting a claim of lien upon the parcel or Lot prior to the conveyance of title to the parcel or Lot. Said claim of lien shall state the description of the residence, the name of the record Owner thereof, the amount due and the date when due, and the lien shall continue in effect until all sums secured by the lien have been fully paid. Such claims of lien shall be signed and verified by an officer of the Association or by a managing agent of the Association. Upon full payment, the party making payment shall be entitled to a recordable satisfaction of lien. Liens for assessment may be foreclosed by suit brought in the name of the Association in like manner as a foreclosure of a mortgage on real property. In such foreclosure, the Owner of a residence shall be required to pay a reasonable rental for the residence and the Association shall be entitled as a matter of law, to the appointment of a receiver to collect the same.

(d) Property owners that own more than one vacant lot shall be assessed three hundred dollars (\$300.00) for their first lot and one hundred and fifty dollars (\$150) for each subsequent lot up to five (5) lots. If a structure is erected on any vacant lot; that Property owner shall then be assessed three hundred dollars (\$300.00) per year.

(e) Annual assessments are due the 1st day of February of each new calendar year.

7.6 ASSESSMENT PURPOSE. Annual assessments shall be used for, but not limited to; road maintenance which includes snow removal during the winter months, etc., landscaping the entrance, improvement or maintenance of the Common Property, regardless of whether the Declarant or the Association owns the Common Property, insurance obtained under paragraph 7.8 (a) and 7.8(b) below, or other purposes the Declarant or later the Board desires to use said assessments for that exclusively promote the recreation, health, safety and welfare of the residents in the subdivision; provided, however, the maintenance of Common Property and the payment of the insurance described above shall be given absolute priority over any other use of the Assessments that may be determined by the Board at a later date.

(a) The annual assessment shall be used to mow the grass along the sides of the roads a minimum of every two (2) weeks between the months of April and October, or as is necessary to maintain community appeal. The common areas shall be mowed once a week during the same time period or as needed.

(b) The Declarant or Association reserves the right to establish a mowing plan to ensure community appeal throughout the entire Property. All undeveloped lots may be mowed a minimum of three (3) times per year. The cost of said mowing shall come from the POA fund.

7.6 SPECIAL ASSESSMENTS. Special assessments may be made for any lawful purpose by the approval of seventy five percent (75%) of the membership at the meeting once a quorum is established.

7.7 DELINQUENT ASSESSMENTS.

7.7.1 If the annual or special assessments, or assessments for maintenance of limited common area, are not paid on or before fifteen (15) days after the date when due, then such assessment shall become delinquent and shall, together with interest thereon and costs of collection thereof as hereinafter provided, thereupon become a continuing lien on the property which shall bind such property in the hands of the then Owner, his heirs, devisees, personal representatives and assigns. If the Association files a claim of lien



on the public records of Union County, against any parcel or Lot, a seventy five dollars (\$75.00) lien fee may be charged and shall be added to the unpaid assessment and secured by the lien hereby created.

(a) If the annual assessment is not paid within thirty (30) days after the date when due, the assessment shall bear interest from the date of delinquency at the rate of fifteen percent (15%) per annum, or the maximum allowed by law, whichever is less. The Association may bring an action of law against the Owner personally obligated to pay the same, or to foreclose the lien against the property, in the same manner as foreclosure of a mortgage, and there shall be added to the amount of such assessment interest as provided herein together with the costs of the action and collection of the assessment, including a reasonable attorney's fee and costs and fees on appeal. Reasonable attorney's fees and costs of collection shall be recoverable whether or not suit is brought.

(b) In addition, if the annual assessment is not paid within thirty (30) days after the date when due, then the Owner shall lose right to use of the Common Property (excluding subdivision roads) until such time as assessments are paid in full.

7.7.2 The lien of the assessments provided for herein shall be subordinate to the lien of any first mortgage. Sale or transfer of any Lot shall not affect the assessment lien. However, the sale or transfer of any Lot pursuant to mortgage foreclosure or any proceeding in lieu thereof shall extinguish the lien of such assessment as to payment which became due prior to such sale or transfer. No sale or transfer shall relieve such Lot from liability for any assessment thereafter becoming due or from the lien thereof.

7.7.3 Certificate of Payment. The Association shall upon demand at any time furnish to any Owner liable for said assessment a certificate in writing and in recordable form, signed by an officer of the Association, setting forth whether said assessment has been paid. Such certificate shall be conclusive evidence of payment of any assessment therein stated to have been paid.

## 7.8 INSURANCE.

(a) The Association's Board or its duly authorized agent shall have the authority to and shall obtain insurance for all insurable improvements on the Common Property. This insurance shall include fire and extended coverage, including coverage for vandalism and malicious mischief and shall be in an amount sufficient to cover the full replacement cost of any repair or reconstruction in the event of damage or destruction from any such hazard. Alternatively, the Board may purchase "all-risk" coverage in like amounts.

(b) The Declarant shall obtain a public liability policy applicable to the Common Property and Lodge covering the Association and its members for all damage or injury caused by the negligence of the Association or any of its members or agents in their capacities as such, and, if reasonably available, directors' and officers' liability insurance. The public liability policy shall have a combined single limit of at least one million dollars (\$1,000,000.00). The Board shall be responsible to ensure this policy stays in place once the common area is turned over to the Board, pursuant to paragraph 8.3.

(c) The Declarant shall obtain a policy to cover the replacement of any common area improvements if destroyed.

- (d) All such insurance coverage obtained by the Board or Declarant shall be written in the name of the Association, as trustee, for the respective benefitted parties, as further identified in subparagraph (ii) below. Such insurance shall be governed by the provisions hereinafter set forth:
- (i) All policies shall be written with a company licensed to do business in Georgia;
  - (ii) All policies on the Common Property and Lodge shall be for the benefit of the Association and its members. Any policies covering improvements on Lots shall be for the benefit of Lot Owners and their Mortgagees, as their interests may appear.
  - (iii) Exclusive authority to adjust losses under policies obtained by the Association shall be vested in the Board; provided, however, no Mortgagee having an interest in such losses may be prohibited from participating in the settlement negotiations, if any, related thereto;
  - (iv) In no event shall the insurance coverage obtained and maintained by the Board hereunder be brought into contribution with insurance purchased by individual Owners, occupants, or their Mortgagees, and the insurance carried by the Association shall be primary.
  - (v) All casualty insurance shall have an inflation guard endorsement and an agreed amount endorsement if these are reasonably available and all insurance policies shall be reviewed annually by one or more qualified persons, at least one of whom must be in the real estate industry and familiar with construction in the county where the property is located.
  - (vi) The Board shall be required to make every reasonable effort to secure insurance policies that provide for the following:
    - (1) a waiver of subrogation by the insurer as to any claims against the Board, the Association's manager, the Owners and their respective tenants, servants, agents, and guests;
    - (2) a waiver by the insurer of its rights to repair and reconstruct instead of paying cash;
    - (3) a provision that no policy may be canceled, invalidated, suspended or subjected to non-renewal on account of any one or more individual Owners;
    - (4) a provision that no policy may be canceled, invalidated, suspended, or subjected to non-renewal on account of any defect or the conduct of any director, officer, or employee of the Association or its duly authorized manager without prior demand in writing delivered to the Association to cure the defect or to cease the conduct and the allowance of a reasonable time thereafter within which a cure may be effected by the Association, its manager, any Owner or Mortgagee;
    - (5) that any "other insurance" clause in any policy exclude individual Owners' policies from consideration; and
    - (6) that no policy may be canceled or substantially modified or subjected to non-renewal without at least thirty (30) days prior written notice to the Association.
- (e) Individual Insurance. Each Owner covenants and agrees that in the event of damage and destruction of structures on his Lot, the Owner shall proceed promptly to repair or to reconstruct the damaged structure in a manner consistent with the original construction or such other plans and specifications as are approved in accordance with this Declaration, unless a determination not to rebuild is made. The Owner shall pay any costs of repair or reconstruction which are not covered by insurance proceeds. In the event that the structure is totally destroyed and a determination is made not to rebuild or to reconstruct, the Owner shall clear the Lot of all debris

and return it to substantially the natural state in which it existed prior to the beginning of construction and thereafter the Owner shall continue to maintain the Lot in a neat and attractive condition consistent with the Community-Wide Standard.

7.9 REPAIR AND RECONSTRUCTION. In the event of damage to or destruction of all or any part of the Common Property as a result of fire or other casualty, unless at least seventy five percent (75%) vote not to proceed with the reconstruction and repair of the structure, the Board or its duly authorized agent shall arrange for and supervise the prompt repair and restoration of the structure.

- (a) Cost Estimates. Immediately after a fire or other casualty causing damage to the Property, the Board shall obtain reliable and detailed estimates of the cost of repairing and restoring the structures (including any damaged Lot) to substantially the condition which existed before such casualty, allowing for any changes or improvements necessitated by changes in applicable building codes. Such costs may also include professional fees and premiums for such bonds as the Board determines to be necessary.
- (b) Source and Allocation of Proceeds. If the proceeds of insurance are not sufficient to defray the estimated costs of reconstruction and repair, as determined by the Board, or if at any time during the reconstruction and repair or upon completion of reconstruction and repair the funds for the payment of the costs thereof are insufficient, a special assessment shall be made against all of the Lot Owners without the necessity of a vote of the members. If after repair and reconstruction is completed there is a surplus of funds, such funds shall be common funds of the Association to be used as directed by the Board.
- (c) Plans and Specifications. Any such reconstruction or repair shall be substantially in accordance with the plans and specifications under which the Property was originally constructed, except where changes are necessary to comply with current applicable building codes or where improvements not in accordance with the original plans and specifications are approved by the Board.
- (d) Construction Fund. The net proceeds of the insurance collected on account of a casualty and the funds collected by the Association from assessments against Lot Owners, if any, on account of such casualty shall constitute a construction fund which shall be disbursed in payment of the cost of reconstruction and repair in the manner set forth in this Paragraph to be disbursed by the Association in appropriate progress payments to such contractor(s), supplier(s), and personnel performing the work or supplying materials or services for the repair and reconstruction of the buildings as are designated by the Board.
- (e) Damage to or destruction of dwellings on Lots. In the event of damage to or destruction of structures on a Lot, the Owner shall proceed promptly to repair or to reconstruct the damaged structure in a manner consistent with the original construction or such other plans and specifications as are approved in accordance with this Declaration, unless a determination not to rebuild is made by the Lot Owner in cases of substantial damage or destruction. If the structure is substantially destroyed and a determination is made not to rebuild or to reconstruct, the Owner shall clear the Lot of all debris and return it to substantially the natural state in which it existed prior to the beginning of construction, and, thereafter, the Owner shall continue to maintain the Lot in a neat and attractive condition consistent with the Community-Wide Standard.

- 7.10 SALE OF LOTS. Within thirty (30) days after receiving title to a Lot, the purchaser of the Lot shall give the Board written notice of his or her Ownership of the Lot. Upon failure of an Owner to give the required notice within the thirty-day time period provided herein, the Board may levy fines against the Lot and Owner thereof, and assess the Owner for all costs incurred by the Association in determining his or her identity.
- 7.11 SECURITY. The Declarant or Association may, but shall not be required to, from time to time, provide measures or take actions which directly or indirectly improve safety on the Property; however, each Owner, for himself or herself and his or her tenants, guests, licensees, and invitees, acknowledges and agrees that the Association is not a provider of security and shall have no duty to provide security on the Property. It shall be the responsibility of each Owner to protect his or her person and property and all responsibility to provide security shall lie solely with each Lot Owner. Neither the Declarant nor Association shall be held liable for any loss or damage by reason of failure to provide adequate security or ineffectiveness of security measures undertaken.
- 7.12 ESCROW ACCOUNT. All money required to be held in an escrow account under these covenants may be held in the same escrow acct with separate accounting for each purpose.
- 7.13 DECLARANT'S RIGHT TO ASSESSMENTS. So long as Declarant owns and/or maintains the Common Property and Lodge, Declarant shall have the right to the proceeds collected by the Association from any and all Assessments to pay for the maintenance, clean-up, taxes, and insurance of the Common Property and Lodge. In the event the Association fails to reimburse or pay, on demand, the Declarant the amounts necessary as set forth above, the Declarant shall have the right, by written notice to each Lot Owner, to instruct that all further Assessments be paid to Declarant in lieu of the Association, and to enforce non-payment of Assessments by Lot Owners in such an event in the manner set forth above.

#### **ARTICLE EIGHT PROPERTY RIGHTS IN COMMON PROPERTY**

- 8.1 USE OF COMMON PROPERTY. There shall be no obstruction of the Common Property, nor shall anything be kept, parked or stored on any part of the Common Property without prior written Board consent, except as specifically provided herein.
- 8.1.1 The use of the Common Property shall be governed by the Declarant, until such time as he turns the Common Property over to the Association, after such time the use of the Common Property shall be governed by the Association. The Declarant, while he's in control of the common area, and thereafter the Association shall have the authority to establish written policies for the use of the common area.
- 8.1.2 Anyone who uses a portion of the Common Property hereunder shall assume, on behalf of himself/herself/themselves and his/her/their guests, occupants and family, all risks associated with the use of the Common Property and all liability for any damage or injury to any person or thing as a result of such use. Neither the Declarant, nor Board, nor Association shall be liable for any damage or injury resulting from such use unless such damage or injury is caused solely by the willful acts or gross negligence of the Association, its agents or employees.
- 8.1.3 Occupants of the Common Property must remove all trash from area after use.



- 8.2 EASEMENT OF ENJOYMENT. The rights of access to and from the Common Property shall include the right of the benefitted parties to the use of said Common Property for recreational purposes, use of the subdivision roads, and the right to repair and maintain the same.
- (a) Except as provided in 8.3 below, the benefit of the aforementioned easement right shall be a covenant running with the land and appurtenant to the Ownership of lots within said subdivision, and may not be transferred, assigned or separately conveyed to any person, or entity which does not own title (equitable or legal) to one or more lots within said subdivision.
- 8.3 TITLE TO COMMON PROPERTY. The roadways and common areas shall be conveyed to the Association at any time Declarant desires, but in all events before Declarant sells the last Lot he owns in this subdivision, whichever occurs first. However, title shall be conveyed subject to the following covenant which shall be deemed to run with the land and shall be binding upon the Association, its successors and assigns:
- (a) In order to preserve and enhance the property values and amenities of the development, the Common Properties and all facilities now or hereafter built or installed thereon shall at all times be maintained in good repair and condition. The maintenance and repair of the Common Properties shall include, but not be limited to the repair of damage to roadways, walkways, decks, stonework, fixtures, outdoor lighting, fences, staining of lodge, replacement of fixtures and landscape maintenance.
- (b) This section shall not be amended to reduce or eliminate the obligation for maintenance and repair of the Common Property.

#### **ARTICLE NINE PROPERTY RIGHTS IN LODGE**

- 9.1 USE OF LODGE. Riverside Mountain Lodge shall be available for all Property Owner's use and enjoyment and said owners will be subject to the published rules and regulations at all times.
- 9.1.1 The use of the Riverside Mountain Lodge shall be governed by the Declarant, until such time as he turns the Lodge over to the Association, after such time the use of the Lodge shall be governed by the Association. The Declarant, while he's in control of the Lodge, and thereafter the Association shall have the authority to establish written policies for the use of the Lodge.
- 9.1.2 Anyone who uses Riverside Mountain Lodge hereunder shall assume, on behalf of himself/herself/themselves and his/her/their guests, occupants and family, all risks associated with the use of the Lodge and all liability for any damage or injury to any person or thing as a result of such use. Neither the Declarant, nor Board, nor Association shall be liable for any damage or injury resulting from such use unless such damage or injury is caused solely by the willful acts or gross negligence of the Association, its agents or employees.
- 9.1.3 Occupants of Riverside Mountain Lodge must follow all published rules and regulations specified and shall be subject to a cleaning fee.
- 9.1.4 A room for overnight use will be available, by reservation, to Lot owners for use prior to the building of a home. Initially, use of the room will only

be subject to a cleaning fee and Declarant reserves the right to add additional fees as warranted.

- 9.2 TITLE TO LODGE. The Lodge shall be conveyed to the Association at any time Declarant desires. However, title shall be conveyed subject to the following covenant which shall be deemed to run with the land and shall be binding upon the Association, its successors and assigns:
- (a) In order to preserve and enhance the property values and amenities of the development, the Lodge and all facilities now or hereafter built or installed thereon shall at all times be maintained in good repair and condition. The maintenance and repair of the Lodge shall include, but not be limited to the repair of walkways, decks, stonework, fixtures, outdoor lighting, fences, staining of lodge, replacement of fixtures and landscape maintenance.
  - (b) This section shall not be amended to reduce or eliminate the obligation for maintenance and repair of the Lodge.

#### **ARTICLE TEN ENFORCEMENT AND DURATION**

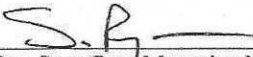
- 10.1 ENFORCEMENT. If the Owner of the parcels or lots of Riverside on Lake Nottely Subdivision violate any of the covenants set forth in this Declaration, it shall be lawful for any other person owning real property in the subdivision or the Property Owners Association, Inc. to prosecute any proceeding at law or in equity against any person or persons violating any of such covenants and either to prevent such Owner from so doing or to recover damages for such violations, or both.
- 10.2 AMENDMENT. The covenants, restrictions, easements, reservations, terms and conditions contained in this declaration shall run with the land and shall be binding upon all Lot Owners and their heirs, successors and assigns, provided, however that the Declarant retains the absolute right to amend this declaration, as he may deem necessary, during the period Declarant is in control of the Association and all such amendments shall be binding upon all Lot Owners. Furthermore, the Association shall have the right to amend these covenants once Declarant no longer controls the association by approval of the Owners of seventy five percent (75%) of the Lots subject to this declaration; provided, however, that the parcels and Lots shall NOT be divided into smaller tracts than as shown on the plats of survey above referenced except as provided in paragraph 4.2 above and that the land designated as common area shall NOT be sold and shall not be used for residential or commercial purposes during the duration of these covenants and restrictions. All amendments to the Declaration shall become effective upon recordation, unless a later effective date is specified in the amendment.
- 10.3 DURATION OF COVENANTS AND RESTRICTIONS. These covenants and restrictions shall run with the land and shall be binding upon all portions and all persons claiming under them perpetually to the extent permitted by law. However, so long as Georgia law limits the period during which covenants restricting lands to certain uses may run, any covenant affected by the law shall run with and bind the land so long as permitted by the law, after which time the provisions shall be automatically extended for successive periods of twenty (20) years.
- 10.4 BINDING OF HEIRS, ETC. The terms and provisions of this Agreement shall be binding upon and shall inure to the benefit of the Declarant and Owners and their respective heirs, administrators, executors, legal representatives, successors and assigns. Time is of the essence in each and every provision of these Agreements.

**ARTICLE ELEVEN  
RESERVATION BY DECLARANT OF EASEMENTS**

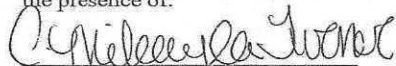
- 11.1 Declarant hereby reserves unto Declarant, its heirs, successors and assigns, all necessary licenses, rights, privileges and easements over, under, upon, through and across the Property to, including without limitation, (i) use said Property for rights-of-way and easements to erect, install, maintain and use electric and telephone lines, wires, cables, conduits, water mains, pipes, sewer lines, and other suitable equipment for the conveyance and use of electricity, telephone equipment and service, cable, television, water or other public/private conveniences or subdivision utilities; (ii) to access the Property for purposes of development and construction; and (iii) such other rights as may be reasonably necessary to complete in an orderly and economic manner the development of all present and future phases of Riverside on Lake Nottely Subdivision; provided, however, that said reservation and right shall not be considered an obligation of Declarant to provide or maintain any such utility, development or service.
- (a) Declarant also reserves the right to connect with and make use of the utility lines, wires, pipes, conduits, cable, television, sewers and drainage and other utility lines which may from time to time be in or along the streets and roads within the Property.
- (b) All easements, rights-of-way, rights, licenses and privileges herein reserved in Declarant shall be binding upon the Property and shall inure to the benefit of Declarant, its heirs, successors and assigns until such time as Declarant has quit claimed all its interests in the Property by filing such quit claim document with the Clerk of Superior Court of Union County for purposes of recording same on the deed records of the county.

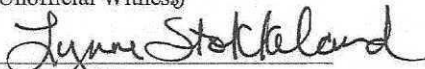
SO EXECUTED this 21 day of June, 2013.

**LN ACQUISITIONS, LLC, Declarant**

 (SEAL)  
By: Scott Rye, Managing Member

Signed, sealed and delivered in  
the presence of:

  
Unofficial Witness

  
Notary Public  
My commission expires  
(Affix Notarial Seal here)





## EXHIBIT "A"

### PHASE 1

All that tract or parcel of land lying and being in the 9th District, 1st Section, Land Lots 255, 256, 285, 286, and 291 of Union County, Georgia, containing 100.0 acres, more or less, as shown on a plat of survey by Owenby Land Surveying, Inc., dated April 11, 2006, and recorded in Union County Records in Plat Book 58, Page 101. Said plat is incorporated herein, by reference hereto, for a full and complete description of the above described property.

Grantors also grant to grantee a non-exclusive perpetual easement for the use of the roads for ingress and egress to the above described property.

LESS AND EXCEPT: All that tract or parcel of land lying and being in the Land Lots 285 & 286, 9th District, 1st Section, Union County, Georgia, being Lots 12, 35, 37, 42, 43, 49, 55, 69, 80, 84, 85, 87, and 88 of Young Cane Creek Settlement, Phase I, as shown on plat of survey by T. Kirby & Associates, Inc., dated 12/13/06 and recorded in Plat Book 59, Pages 245-250, Union County, Georgia records, which description on said plat is incorporated herein by reference and made a part hereof.

### PHASE 2

All that tract or parcel of land lying and being in the 9th District, 1st Section, Land Lots 286 and 291 of Union County, Georgia, and being shown as Tract 1, containing 0.787 acres, more or less, and Tract 2, containing 0.189 acres, more or less, as shown on a plat of survey by T. Kirby & Associates, Inc., dated April 12, 2007, revised April 20, 2007 and recorded in Union County Records in Plat Book 59, Page 270. Said plat is incorporated herein, by reference hereto, for a full and complete description of the above described property. Also conveyed is a non-exclusive perpetual easement for the use of the roads for ingress and egress to the above described property.

All that tract or parcel of land lying and being in the 9th District, 1st Section, Land Lots 256 and 285 of Union County, Georgia, containing 102.426 acres, more or less, as shown on a plat of survey by T. Kirby & Associates, Inc., dated April 16, 2007 and recorded in Union County Records in Plat Book 59, Page 271. Said plat is incorporated herein by reference hereto, for a full and complete description of the above described property.

LESS AND EXCEPT: All that tract or parcel of land lying and being in the 9th District, 1st Section, Land Lot 285 of Union County, Georgia, and being Lot 126 of Youngcane Creek Settlement, Phase 2, as shown on a plat of survey by T. Kirby & Associates, Inc., dated December 11, 2007 and recorded in Union County Records in Plat Book 61, Pages 22-28. Said plat is incorporated herein by reference hereto for a full and complete description of the above described property.

LESS AND EXCEPT: All that tract or parcel of land lying and being in the 9th District, 1st Section, Land Lot 285 of Union County, Georgia, containing 2.00 acres, more or less, as shown on a plat of survey by T. Kirby & Associates, Inc., dated June 13, 2007 and recorded in Union County Records in Plat Book 60, Page 35. Said plat is incorporated herein, by reference hereto, for a full and complete description of the above described property.

### Lot 80

All that tract or parcel of land lying and being in the 9th District, 1st Section, Land Lot 256 of Union County, Georgia and being Lot 80 Young Cane Creek Subdivision, containing 1.84 acres, more or less, as shown on a plat of survey by T. Kirby & Associates, Inc., dated December 13, 2006, and recorded in Union County Records in Plat Book 59, Pages 245-250. Said plat is incorporated herein, by reference hereto, for a full and complete description of the above described property.